
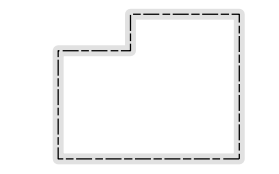
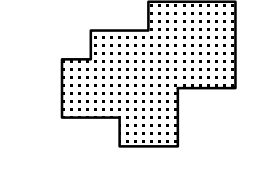
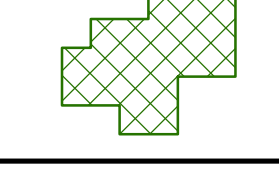
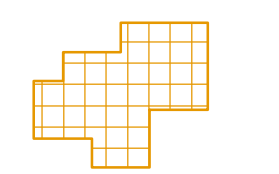


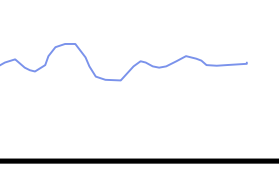


# Legislative District 13

0 15 30 60 Miles

**Legend**

-  District Boundary
-  County
-  City or Town
-  Tribal Reservation
-  Military Base
-  Primary Hwy
-  Secondary Hwy
-  Watercourse

