








Legislative District 33

0 0.5 1 2 Miles

- | | |
|--|---|
|  District Boundary |  Military Base |
|  City or Town |  Primary Hwy |
|  Tribal Reservation |  Secondary Hwy |
| |  River |